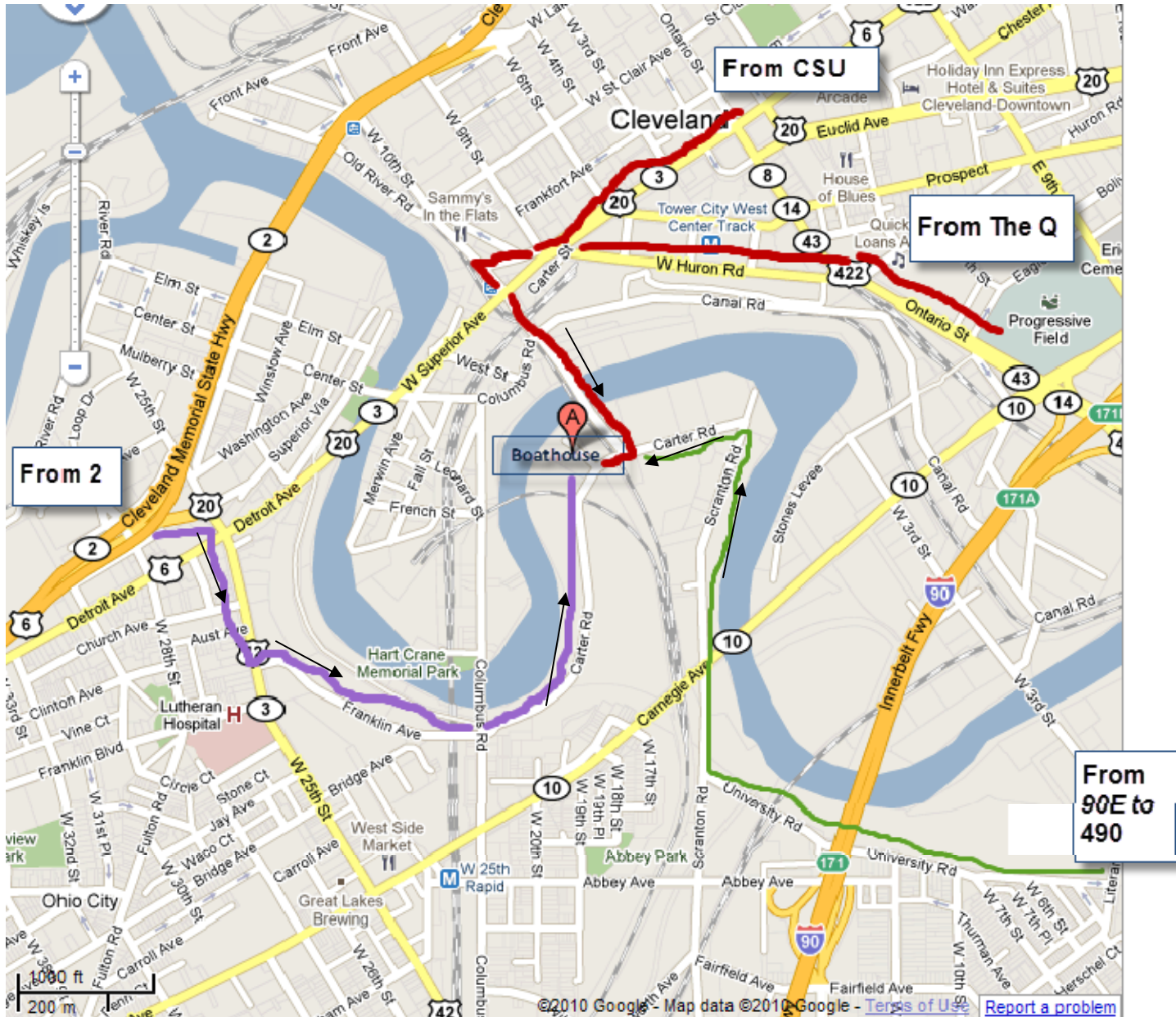


# Directions to the Cleveland Rowing Foundation's Boathouse

1948 Carter Rd., Cleveland, OH, 44113

- Tips – we do not recommend using Google/Mapquest/GPS's to get to the boathouse by inputting your home address. Instead, find a building that you know how to get to near the boathouse and get directions from there.
  - For example, input the address to the Westside Market (1979 West 25th Street, Cleveland, OH 44113-3455) and the boathouse (1948 Carter Rd., Cleveland, OH, 44113).
- Additionally, review the map below and take the best route depending on where you are coming from. More details on page 2 & 3.
- The boathouse is tricky to find so please ask for help.

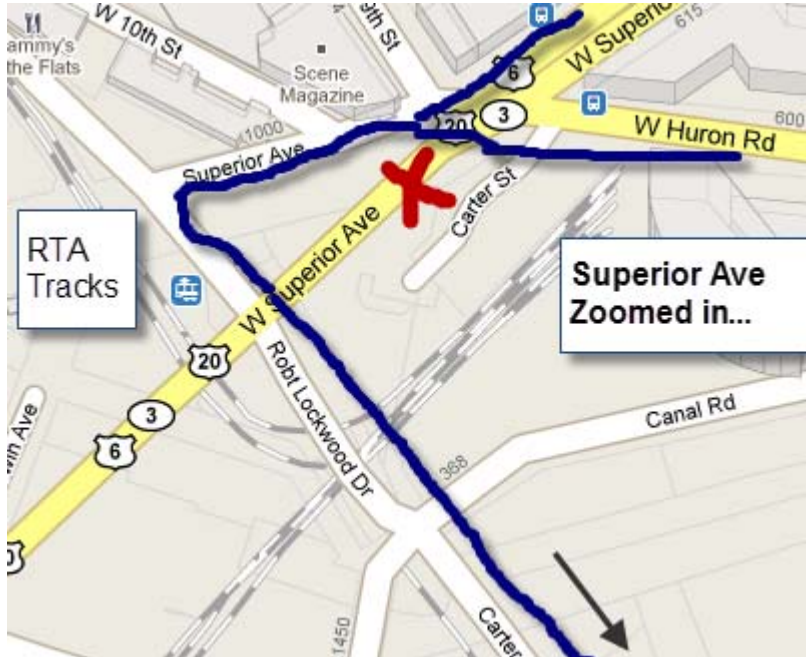


**Review all pages for additional directions!**

## From the Eastside

Get to **Superior Ave**, but don't over over the Detroit/Superior Bridge (that is technically W. Superior Ave.) instead go to the right of the Detroit/Superior Bridge on Superior Ave which is a really steep hill that goes down to the flats from Huron or Superior.

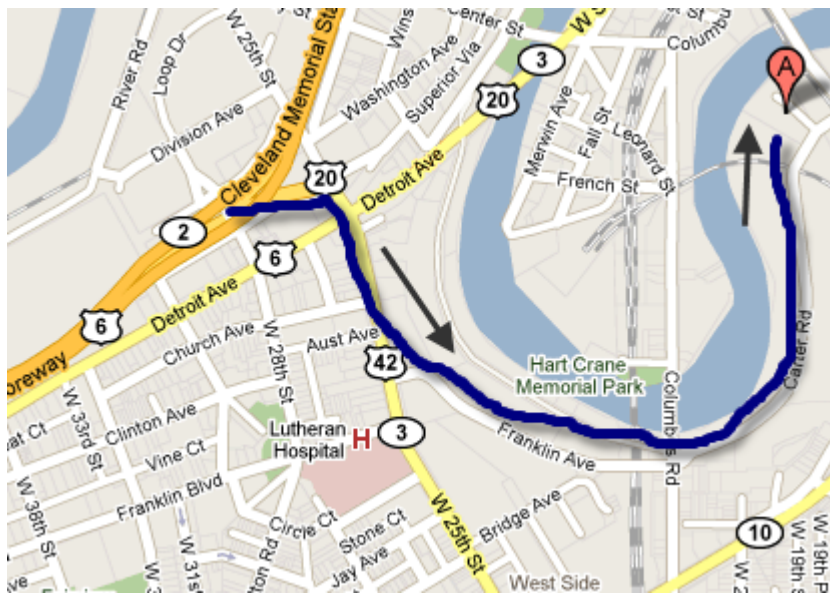
- Turn Left when Superior Ave ends at RTA train tracks
- Continue going straight over the Carter Rd. Bridge (blue)
- Turn Right onto Carter Rd. and boathouse will be on the Right.



## From the Westside - 2

Get to **West 25th** if coming from Lakewood

Turn Left at Franklin Ave which will turn into Carter Rd  
Boathouse will be on your Left before the Carter Road Bridge (blue)



## From the Westside – 90

If coming from 90E get on 490E

Get off at West 7th St. in Tremont and turn Left.

Stay on West 7th until it dead ends at University Rd. and turn Left

Go down a steep hill to which is part of University Rd. (to the right of the huge old Cold Storage bldg).

Turn Right onto Scranton Rd.

Turn Left onto Carter Rd.

Boathouse will be on your right past the Carter Road Bridge (blue)

